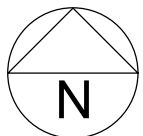


DO NOT SCALE FROM THIS DRAWING : IF IN DOUBT ASK / ALL DIMENSIONS MUST BE CHECKED ON SITE PRIOR TO WORKS COMMENCING.

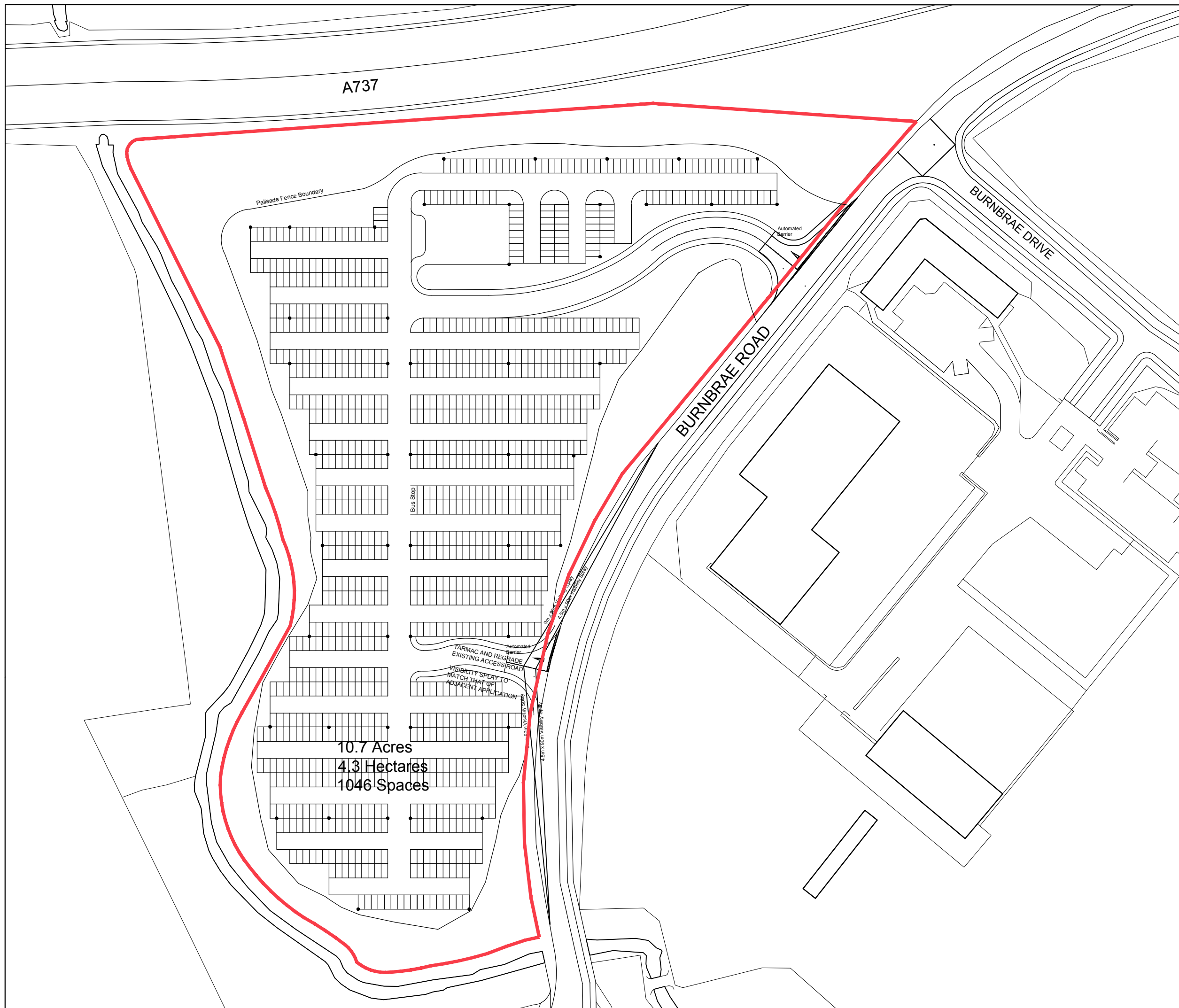


Application Site Boundary

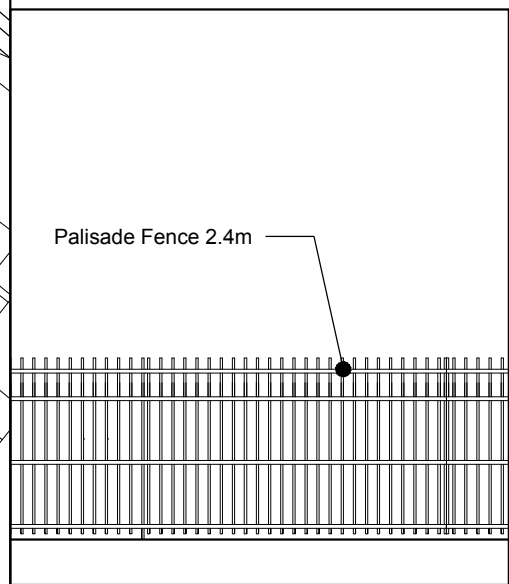
Land also in ownership of applicant



• 4m Lighting Column with 50W EcoLED Floodlight



10.7 Acres  
4.3 Hectares  
1046 Spaces



Palisade Fence 2.4m

PALISADE FENCE 1:100

sfx. revisions date

PROJECT  
Burnbrae Road  
Linwood

DRAWING TITLE  
LOCATION PLAN

scale 1:1250 @ A3 drawn FS date Aug 2017

JOB NO 022 DRAWING NO 10/001 Palisade Elevation 1:100